










**GLENBURNIE WIND FARM**

**AEI FIGURE 9.2**

**ORNITHOLOGICAL  
SURVEY AREA  
AND VIEWSHEDS**

© CROWN COPYRIGHT, ALL RIGHTS RESERVED.  
2025 LICENCE NUMBER 0100031673.

**KEY:**

-  Turbines
-  Site Boundary
-  Breeding Bird Survey Area (Core)
-  VP Locations
-  Viewshed VP1
-  Viewshed VP2
-  Viewshed VP3



LAYOUT DWG T-LAYOUT NO. PSCLCF021

DRAWING NUMBER

SCALE - 1:27,500 @ A3

**ADDITIONAL ENVIRONMENTAL  
INFORMATION 2025**

THIS DRAWING IS THE PROPERTY OF RENEWABLE ENERGY  
SYSTEMS LTD. AND NO REPRODUCTION MAY BE MADE IN  
WHOLE OR IN PART WITHOUT PERMISSION

