






Baseline photograph

This image provides landscape and visual context only





Extent of 53.5° planar

Wireline drawing - left to right: Longpark (17.1km), Scaud Law (28.4km), Toddleburn (21.9km)

LD A DESIGN	Camera Location (OS Grid Reference):	365616 E 643246 N	Horizontal Field of View:	90° (Cylindrical projection)	Photo Date / Time:	20/09/2023 12:34	<p>This wireframe is based upon Nextmap25 data with spot heights at 25m intervals and does not precisely model small scale changes in landform or sharp breaks in slope. The wireframe model does not allow for the screening effects of vegetation or buildings. The model of turbine shown is similar to that proposed for the development.</p>		<p>COPYRIGHT Ordnance Survey material by permission of Ordnance Survey on behalf of the Controller of Her Majesty's Stationery Office © Crown Copyright. All rights reserved. 2025 Reference number AC000808122.</p>		PROJECT TITLE	GLENBURNIE WIND FARM	DRAWING TITLE	Viewpoint 10 - A6105 East of Gordon			
	Ground Level (mAOD):	161.5m	Paper Size:	841mm x 297mm (Half A1)	Camera Model and Sensor Format:	Canon EOS 6D, FFS					FIGURE	AEI FIGURE 6.23	DWG.NO.	6.23_VP10_BP	DATE	31/03/2025	Sheet 1 of 3
	Direction of View: bearing from North (0°):	255°	Enlargement Factor:	96%	Lens Make, Model and Focal Length:	Canon EF50mm f/1.8 STM											
	Nearest Turbine:	15.9km, T6	Visualisation Type:	Type 2	Height of Camera Lens above Ground (mAOD):	1.5m											



	Camera Location (OS Grid Reference): 365616 E 643246 N	Horizontal Field of View: 90° (Cylindrical projection)	Photo Date / Time: 20/09/2023 12:34	This wireframe is based upon Nextmap25 data with spot heights at 25m			PROJECT TITLE	DRAWING TITLE
--	--	--	-------------------------------------	--	---	---	---------------	---------------



