Z:\8866_LONGCROFT_WIND_FARM\DOCS\VISUALS\8866_VPH03_AEI_SCHEMES_COMPARISION_ILL_NOD



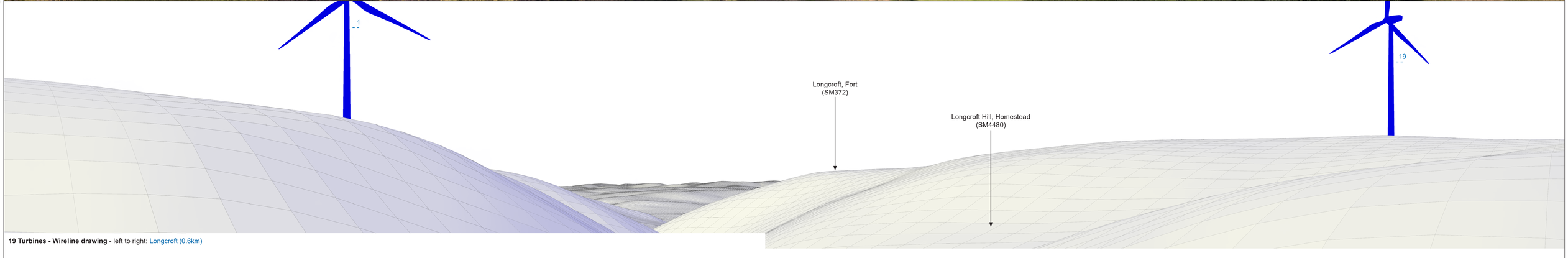

19 Turbines - Wireline drawing - left to right: Longcroft (0.6km)

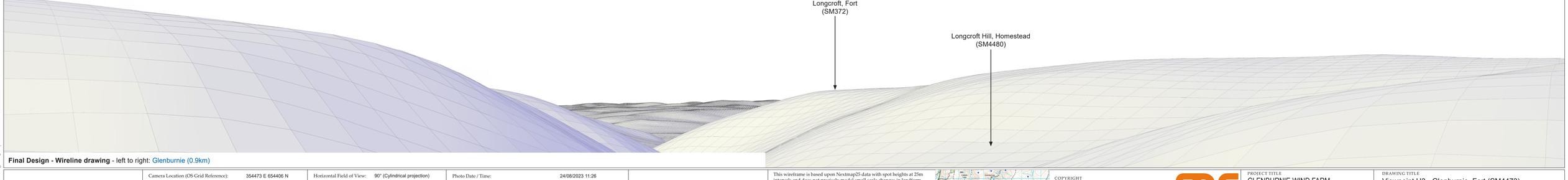

Final Design - Wireline drawing - left to right: Glenburnie (0.9km)

LDĀDESIGN

Camera Location (OS Grid Reference):	354473 E 654406 N	Horizontal Field of View:	90° (Cylindrical projection)	Photo Date / Time:	24/08/2023 11:26
Ground Level (mAOD):	319.7m	Paper Size:	841mm x 427mm (Extended A1)	Camera Model and Sensor Format:	Canon EOS 6D Mark II, FFS
Direction of View: bearing from North (0°):	225°	Enlargement Factor:	96%	Lens Make, Model and Focal Length:	Sigma 50mm f1.4
Nearest Turbine:	0.9km, T16	Visualisation Type:	Type 2	Height of Camera Lens above Ground (mAOD):	1.5m

This wireframe is based upon Nextmap25 data with spot heights at 25m intervals and does not precisely model small scale changes in landform or sharp breaks in slope. The wireframe model does not allow for the screening effects of vegetation or buildings.
The model of turbine shown is similar to that proposed for the development.

COPYRIGHT
Ordnance Survey material by permission of Ordnance Survey on behalf of the Controller of Her Majesty's Stationery Office © Crown Copyright. All rights reserved. 2025 Reference number AC0000808122.

PROJECT TITLE
GLENBURNIE WIND FARM

DRAWING TITLE
Viewpoint H3 - Glenburnie, Fort (SM4473)
Illustrative Schemes Comparision

AEI FIGURE 2.6 DATE 07/04/2025 Sheet 1 of 1

© LDA Designs Consulting Ltd. Quality Assured to BS EN ISO 9001 : 2008