







# GLENBURNIE WIND FARM

AEI **FIGURE 14.2**

## SHADOW FLICKER ASSESSMENT

Reproduced from Ordnance Survey digital data © Crown copyright and database rights 2025. All rights reserved. License number 0100031673.

-  Turbine Locations
-  Site Boundary
-  2000m Buffer + 100m Micrositing
-  Residential Property

Layout Drawing (DWG) refers to the Infrastructure Layout Drawing.



LAYOUT DWG: 04728-RES-LAY-DR-PE-003      T-LAYOUT NO.: PSCOLCF024

DRAWING NUMBER: **04728-RES-IMP-DR-TE-003**

SCALE - 1:30,000 @ A3

### ADDITIONAL ENVIRONMENTAL INFORMATION 2025

THIS DRAWING IS THE PROPERTY OF RENEWABLE ENERGY SYSTEMS LTD. AND NO REPRODUCTION MAY BE MADE IN WHOLE OR IN PART WITHOUT PERMISSION

