


































**GLENBURNIE  
WIND FARM**

**AEI FIGURE 2.2**

**COMBINED CONSTRAINTS  
& INFRASTRUCTURE  
LAYOUT**

© CROWN COPYRIGHT, ALL RIGHTS RESERVED.  
2025 LICENCE NUMBER 0100031673.

**KEY:**

	WIND TURBINE		CORE PATHS BUFFER
	FALLAGO RIG TURBINES		OVERHEAD LINE BUFFER
	DITCHER LAW TURBINES		ECOLOGY BUFFER
	SITE BOUNDARY		PEAT DEPTH >1m
	PROPERTY	TERRAIN SLOPE	
	PROPERTY BUFFER	 12-15%	
	HYDROLOGY BUFFER	 15-20%	
	ARCHAEOLOGY ASSET	 >20%	
	ARCHAEOLOGY ASSET BUFFER		
<b><u>PROPOSED INFRASTRUCTURE</u></b>			
	UPGRADED SITE TRACKS	<b><u>EXISTING PATHS</u></b>	
	NEW SITE TRACKS	 CORE PATH	
	WATERCOURSE CROSSING	 OXCH/LMC269/0007/1, OXCH/FGO/1	
	EXISTING PUBLIC ROAD	 OXCH/FGO/2	
	BORROW PIT SEARCH AREA	 OXCH/FGO/3	
	TEMPORARY BATCHING PLANT		
	SUBSTATION COMPOUND INCLUDING TELECOMMUNICATIONS MAST		
	TEMPORARY CONSTRUCTION COMPOUND		
	BATTERY STORAGE COMPOUND		
	CRANE HARDSTAND		
	SITE ENTRANCE LOCATION		



LAYOUT DWG  
**04728-RES-LAY-DR-PE-003**

T-LAYOUT NO.  
**PSCOLCF024**

DRAWING NUMBER

**04728-RES-LAY-DR-XX-001**

REV

**6**

**SCALE - 1:25,000 @ A3**

**ADDITIONAL ENVIRONMENTAL  
INFORMATION 2025**

THIS DRAWING IS THE PROPERTY OF RENEWABLE ENERGY  
SYSTEMS LTD. AND NO REPRODUCTION MAY BE MADE IN WHOLE  
OR IN PART WITHOUT PERMISSION